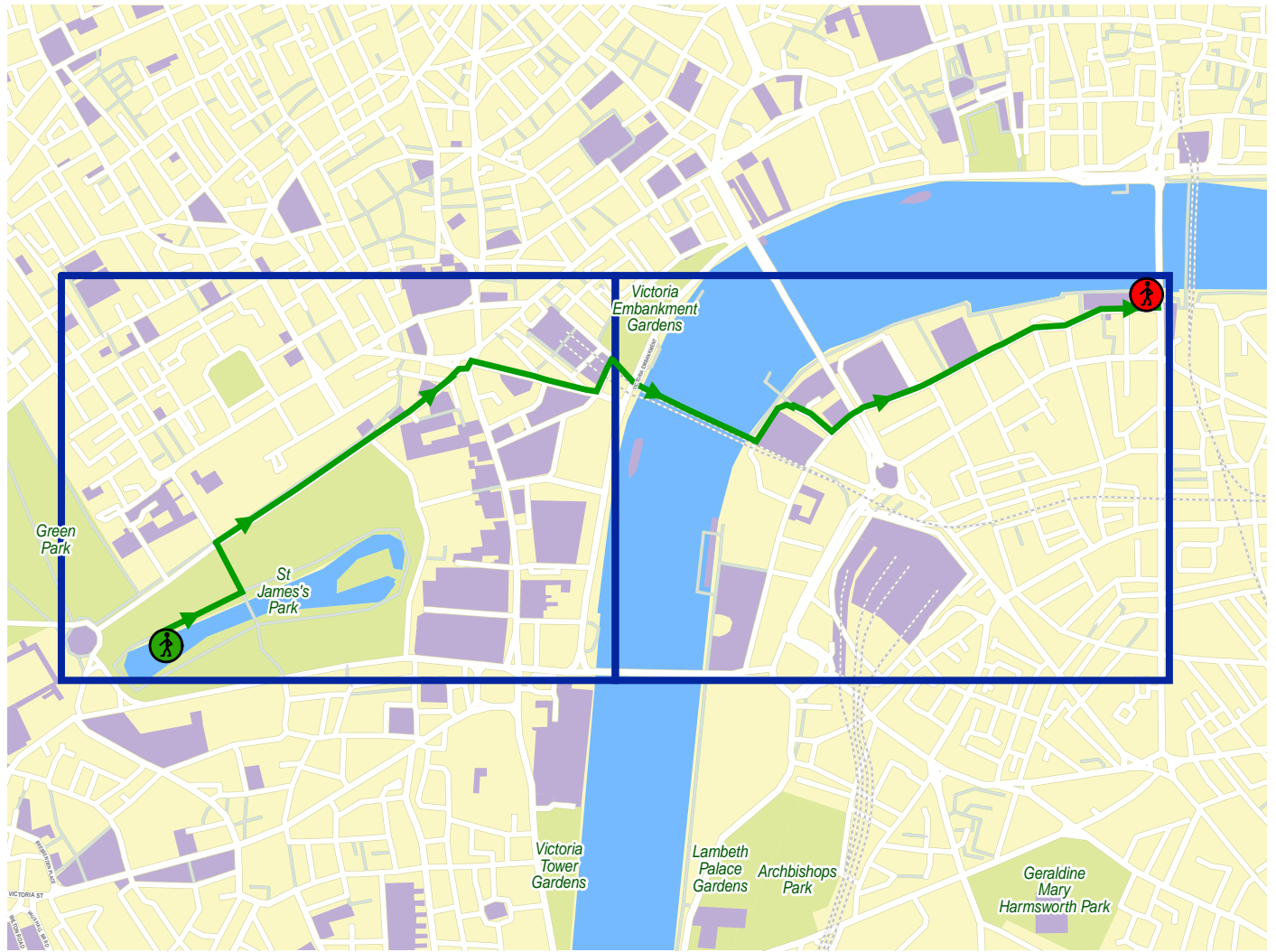




Suggested path from London St James's Park Lake to City of London SE1 9UD.



© 2003 NAVTEQ/PTV AG/Map&Guide

— Footpath

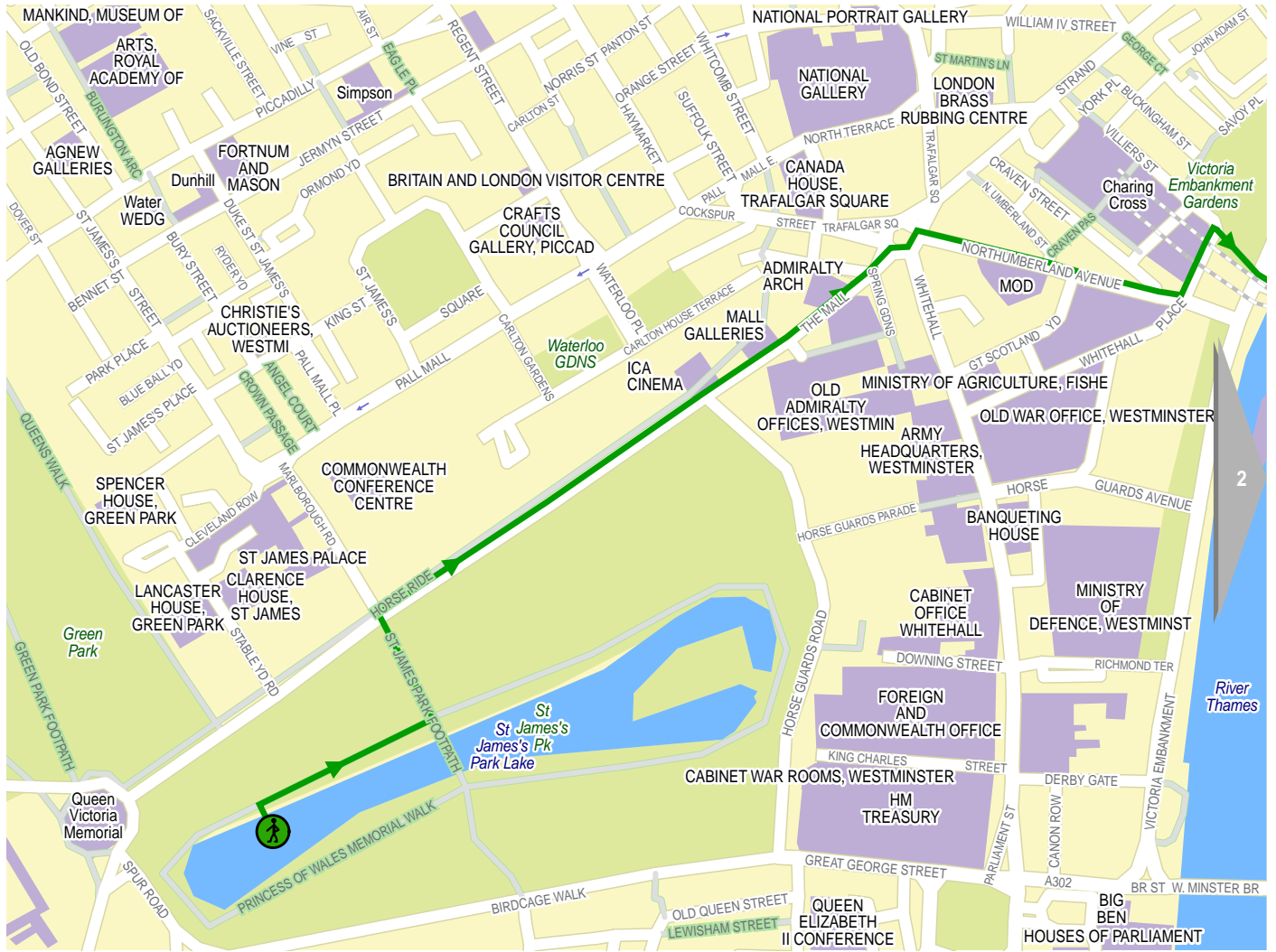
Departure with walk

Arrival with footpath

Total Length 3.0 km



Suggested path from London St James's Park Lake to City of London SE1 9UD.

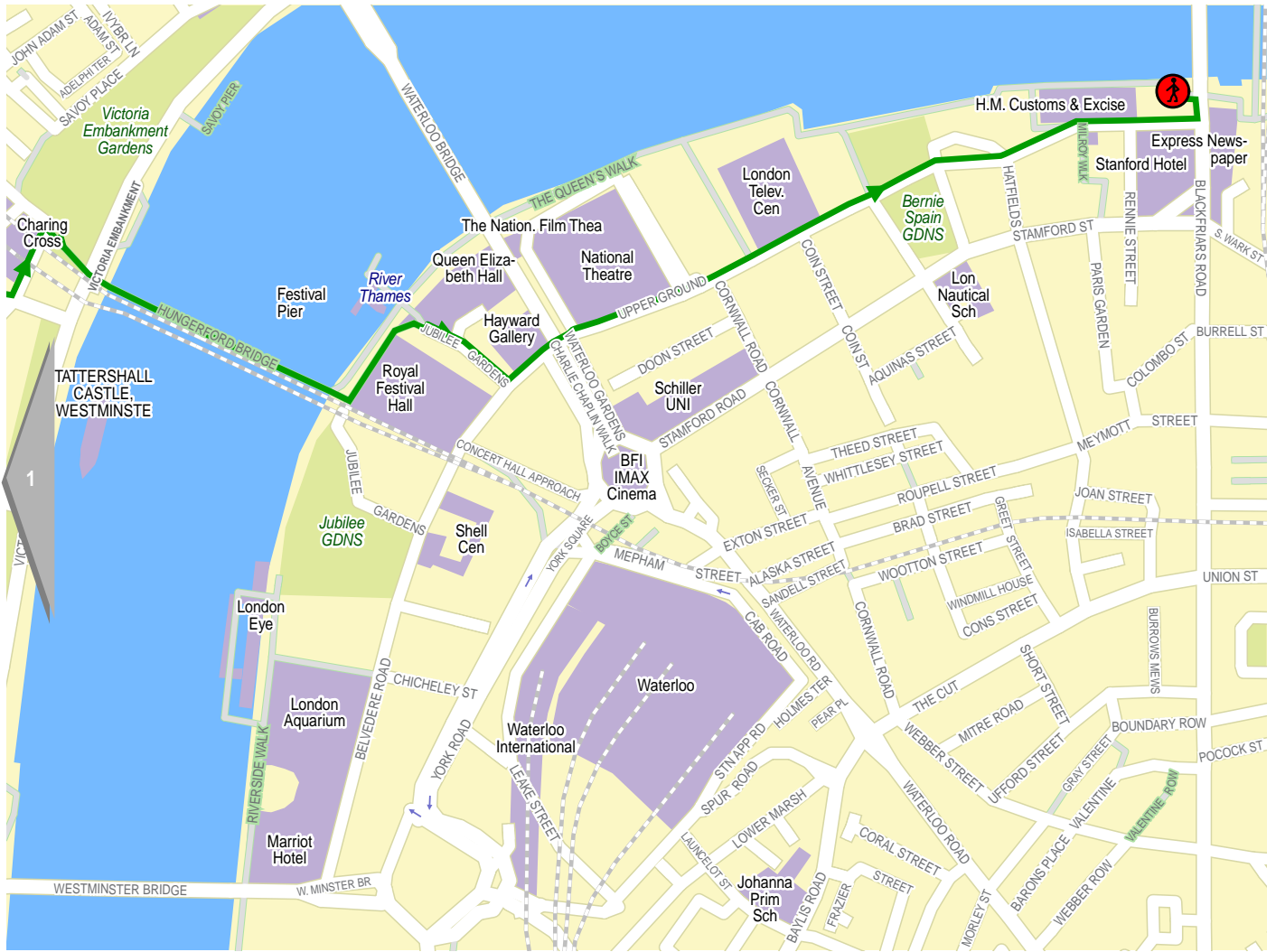


© 2003 NAVTEQ/PTV AG/Map&Guide

——— Footpath
 Departure with walk

1.	From London St James's Park Lake.		
2.	↑ Straight Up	Princess Of Wales Memorial Walk	210 m 210 m
3.	↙ Turn Left Into	St James Park Footpath	130 m 340 m
4.	↘ Turn Right Into	The Mall	0.7 km 1.0 km
5.	↘ Turn Right Into		20 m 1.1 km
6.	↙ Turn Left Into		20 m 1.1 km
7.	↘ Turn Right Into	Northumberland Avenue	300 m 1.4 km
8.	↙ Turn Left Into	Embankment Place	90 m 1.5 km
9.	↘ Turn Right Into	Hungerford Bridge	390 m 1.9 km
15.	Arrive at City of London SE1 9UD.		

Suggested path from London St James's Park Lake to City of London SE1 9UD.



© 2003 NAVTEQ/PTV AG/Map&Guide

— Footpath
 Arrival with footpath

1.	From London St James's Park Lake.		
7.	Turn Right Into Northumberland Avenue	300 m	1.4 km
8.	Turn Left Into Embankment Place	90 m	1.5 km
9.	Turn Right Into Hungerford Bridge	390 m	1.9 km
10.	Turn Left Into Jubilee Gardens	240 m	2.1 km
11.	Turn Left Into Belvedere Road	50 m	2.1 km
12.	Straight Up Upper Ground	0.8 km	2.9 km
13.	Turn Left Into Blackfriars Road	30 m	3.0 km
14.	Turn Left Into The Queen's Walk	50 m	3.0 km
15.	Arrive at City of London SE1 9UD.		